







From Fort Condé to Slave Market

1 minute / 0.34 miles

- 1. Proceed on **ROYAL ST** toward **ST LOUIS ST**0.1 mi
- ARRIVE** at *Slave Market Marker* located on left.
-  on right for teacher discussion.








From Slave Market to Africatown

11 minutes / 6.65 miles

- 1. Continue **NORTHWEST** on **ROYAL ST**.....0.2 mi
- 2. Turn  onto **CONGRESS ST**.....0.7 mi
- 3. Turn  onto **N WATER ST**.....0.2 mi
- 4. Take **I-165 N/US-90 E**2.3 mi
- 5. Take EXIT# 2, **BAY BRIDGE RD**.....0.2 mi
- 6. Get in  lane turning onto **BAY BRIDGE RD**.....3.7 mi
- 7. Turn  on **CUTOFF RD** at yield traffic light.....0.1 mi
- 8. Turn immediately  into *Africatown Welcome Center* parking lot. Make a U turn.  at Welcome Center entrance facing Cemetery. Teacher discusses *Africatown, Union Baptist* , and *Cemetery*
- 9. Turn  on **CUTOFF RD** facing *Union Baptist Church*0.1 mi
- 10. Turn  at traffic light on **BAY BRIDGE**.....0.1 mi





Africatown to Dr. Martin Luther King District

12.5 minutes










- 1. Turn  on **BAY BRIDGE RD** going west.....3.7 mi
- 2. Turn  on **I-165 S** toward Downtown.....2.3 mi
- 3. EXIT  off I-165 onto **US 90/98W BEAUREGARD ST**
- 4. Turn  at next traffic light onto **LAWRENCE ST**.....0.1mi
- 5. Turn  on **CONGRESS ST.**
- 6. Turn  on **DR. MARTIN LUTHER KING AVE**.....0.2 mi
- 7. Stay on **DR. MARTIN LUTHER KING AVE. PULLOVER** to right at the corner of **TUNSTALL** at **MLK**. Discuss *Black Library, Stone St. Church, Finley's, and Johnson-Allen Mortuary*
- 8. Proceed to *Heart of Mary Marker* and  in front of church.

From Martin Luther King District to Unity Pt. Park




10.5 minutes

- 1. Continue on **DR. MARTIN KING AVE**, Begin to discuss Dave Patton as approach Kennedy.....0.7 mi
- 2. At **ANN ST** begin discuss of Dr. Franklin. Pass the *Franklin Memorial Primary Health Center*.....0.1 mi
- 3. Slowly approach **CEDAR ST**. and  at *C. First Johnson on right and Central/Dunbar on left*...0.1 mi
- 4. Proceed slow and begin discussion of *Vernon Crawford* after passing **LEXINGTON**.....0.1 mi
- 5. Turn  on **LAFAYETTE ST** and discuss *Camp Ground*.....0.1 mi
- 6. Take the first  onto **CONGRESS ST**.....0.7 mi
- 7.  on **BROAD ST** Discuss *Caldwell School*.....0.1 mi
- 8. Arrive at *Unity Park* at Triangular Park on **BROAD and ST ANTHONY**

Unity Point Park to Museum of Mobile

- 1. Continue south on **BROAD ST**.....0.1mi
- 2. Turn  on **DAUPHIN ST** slow at *Wintzell's* and discuss *H.Roger Williams*0.3 mi
- 3. Turn  on **LAWRENCE ST**. Slow as BUS approaches corner for *A.N. Johnson Marker* discussion0.1 mi
- 4. Turn  on **ST. FRANCIS ST** - Slowly pass *Betty Hunter House* on right, continuing slowly past *Leflore & Harris Markers*
- 5. Turn  on **DEARBORN ST**.....0.1mi
- Slow at *Creole Fire Co. #1*
- 6. Turn  on **DAUPHIN ST**.....0.4 mi
- Slow at **FRANKLIN ST** for *Cathedral of Immaculate Conception*
- 7. Turn  on **JOACHIM ST.**  on **CONTI ST** for *Wallace Turnage* discussion
- 8. Turn  on **CHURCH ST.**
- 9. Turn  on **ROYAL ST.**
- Return equipment to Museum.

LEGEND

 = Turn Right,  = Turn Left,  = Stop